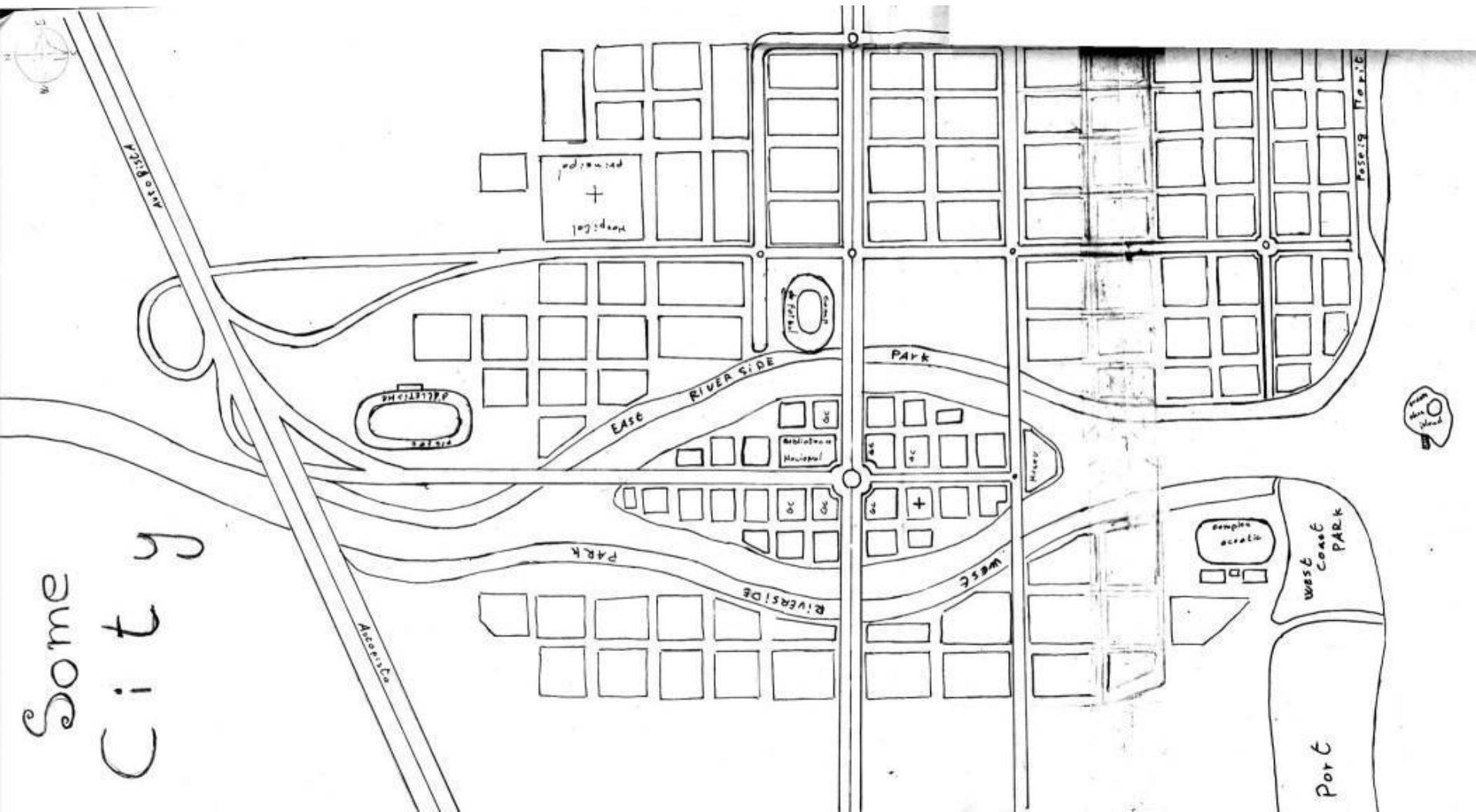


Construint una maqueta  
urbanística a classe

# Projecte 4t ESO 2008/2009



Es va treballar més o menys a escala 1:300, prioritant l'ús de materials diversos.





































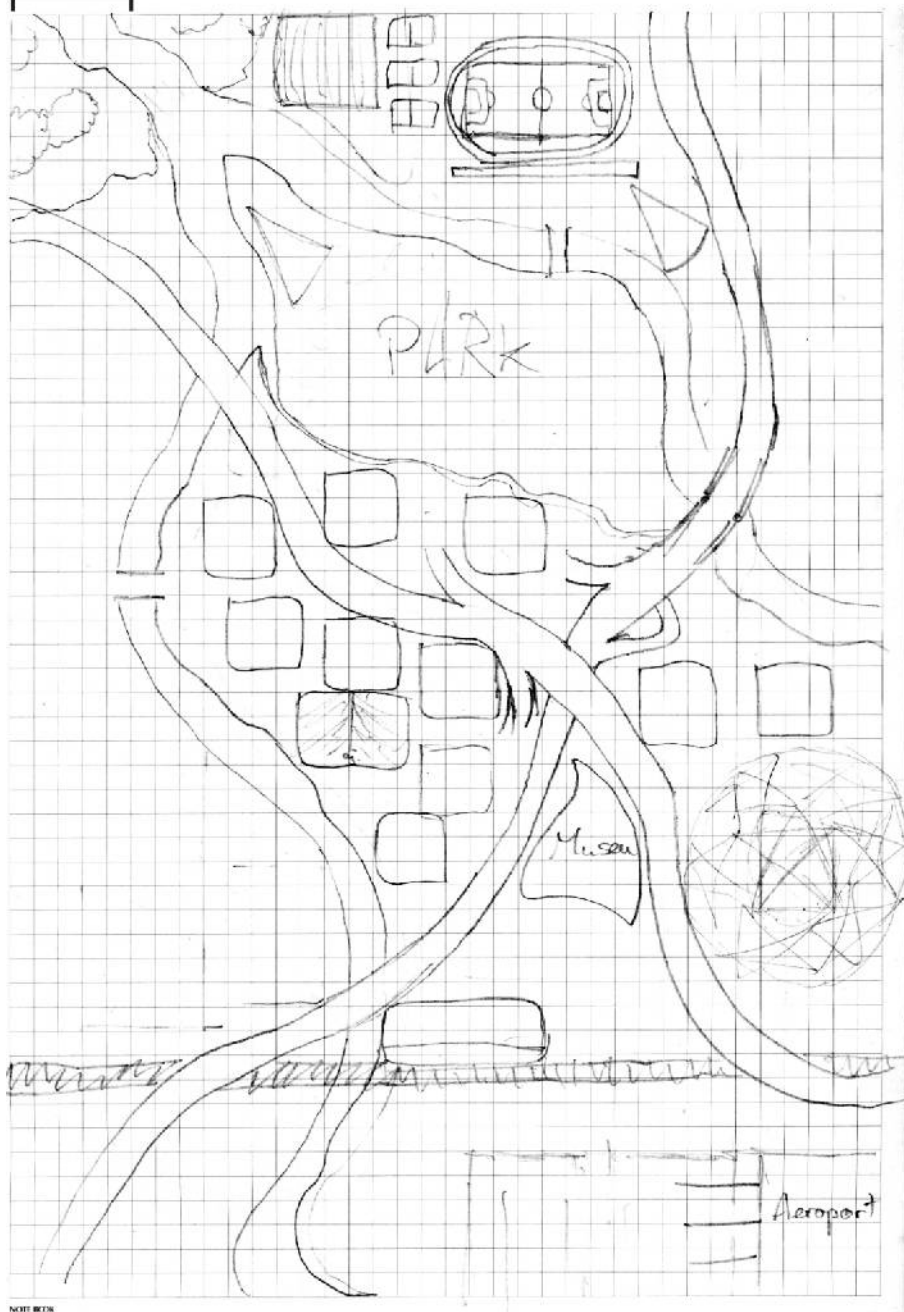




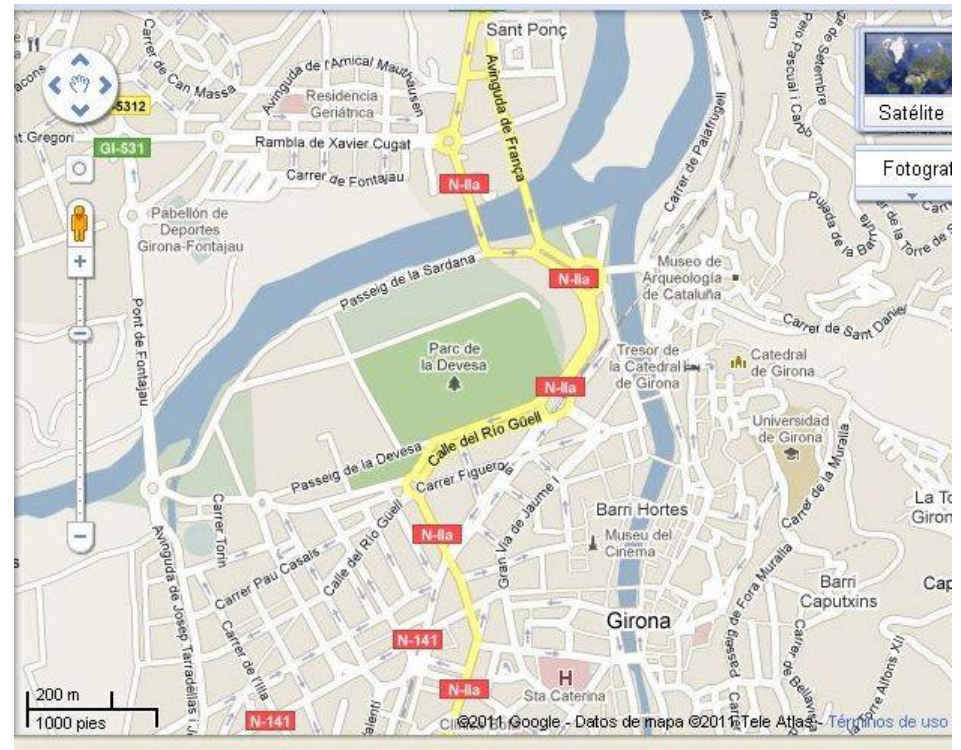




200 m



# Projecte 4t ESO 2010/2011



Les mides es van establir basant-se en un plànol real de Girona que mostrava elements semblants (rius, un parc...).

Es va decidir treballar a escala 1:1000 per fer-hi cabre el projecte sencer



























































# Projecte 4t ESO 2012/2013

Es va pactar l'escala (1:1000) i es van repartir les zones per grups, a partir d'un pla general votat per tothom, que comprenia dues illes.

